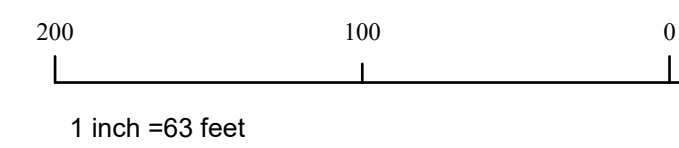



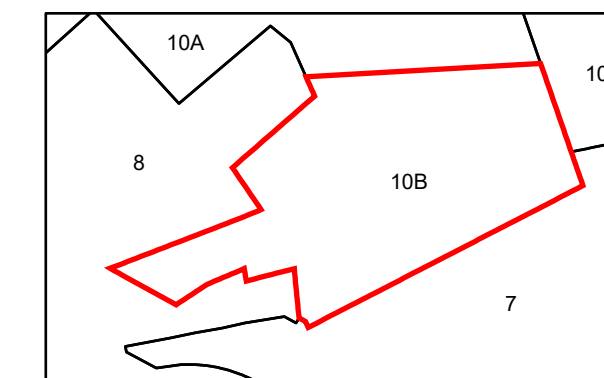
- Legend**
- Easement
 - Master Parcel
 - Associated Parcel
 - Parcels Combined for Assessing
 - Water (MassGIS 1:12K)

- Wetlands (MassGIS 1:12K)
- Developer Lot Number
- 116** Lot Number
- 1.5 AC** Lot Area



Town of Seekonk
Massachusetts

This map should be used for planning and assessment purposes only.



Assessor Map: **10B**

Map Prepared By: AppGeo
August 2021